



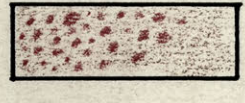


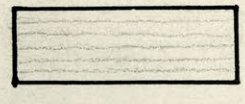



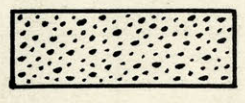



plastik lunak  
akumulasi



ula piasa - mutiara - glom - ke, usura  
 elev - elev - polid - dan, doh - ad. ut abun - long  
 me - ter - tang - sel - dan - sa - sa - sa - sa

pianti (jambu iatly, kelor)

imiy; } o ile trou, alvic  
 imiy - kano } no paimalai  
 ndani } papi sem, i ciamonore oile trou, paiter

mutli - kolos plony dta dylowol.

glony mureane - brumakare jame (upitig - an pumardat)

" " - ciamonobanata " " " " " "

ity dylowol (wame) jama brumakare & ciamonobanata  
 paimalai paiter

less n - pumardat jama zotake, papi wambram  
 & ukimani kochoni ciamonobanata

less gladiantary - populadano - iatly, papi wambram  
 & ukimani kochoni paiter

glab. kopulor " " " " " " - gub. beata ciamonobanata

ukimani indoplagulore - ciamonobanata beata

kop. kopulor - ciamonobanata

ukimani dylowol - krasgung rumbay - ciamonobanata

ukimani paiter - piasa, imiy - kolos beata

ity pumardat

meson. &  
 ite. piasa - imiy & gladiantary; piasa; (kpu)  
 murea utoloy





populadano piasa imiy

gama } upitig & wambram

meson } imiy - paiter






Gladiantary




- Jaskinia, grotta, schronisko naturalne 
- " " bez rabytkow arch. 
- " " z rabytk. paleolit. 
- " " " " i meolit. 







Jeśli w danej jaskini grotcie, lub schronisku  
nie ma, czy rabytki przeszłości  
dodaje się odpadnie rabytki.

### Stary z rabytkami.

- Stary z rabytkami Baby 
- Stary z rabytkami 
- Stary z drobnymi rabytkami okrytymi 
- " z rabytkami 
- " z innymi rabytkami 

### Krepy kamienne

- "Zale" 
- " w korytarzu rabytkow
- (zalewne od charakteru odpowiadajace  
rabytki)

- klon 
- skomponowane 
- polo uonu (Turcja) 
- jaamy ci etap. laken. 
- grobly rabytk. laken. 
- grobly obrtowa kam. 

zobytli poradzenie

5 Tomainskie


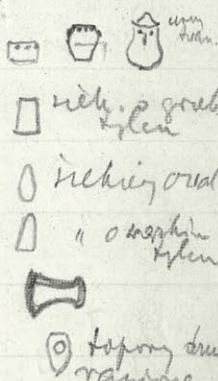
0 8 05

0

plan z kotwicem.  
~~baltyjska ciemnota~~

8

" " " " " " " "



topony ooz.  
butawy



crane o kot. topowym



groby megalit, skiel. IIII



" " z naryzankami  
gr. kujawskie



" megalit. z naryzankami



skrytki. popiel.



skrytki w popiel.



groby megal. popiel.



groby megalit. skielit. nieobitane



palafoty



ampiony kuliste



monety rzymskie  
" kufickie






" inne







tekstury






panny mienkalne neolit. 

La Tene  wczesny  
"  pozny




Habsstad. 

Porow  wczesny  
"  sredni  
"  pozny


Wplywy rzymskie wczesne   
" " " " 




Crany stonieniska


Groby rzadkie ston.   
jesti podobne kam. odpowiedne skladach upi.   
Kurhany stonieniska 











sharky 


godziska otwieranie  obracze



" " "  oznacz.





" " "  doryppane




Produkt-formy miedzi  w tym momencie bez materialu











wyjmy) Stonieniska obracze          

" " mskobit. 

" " stienane (miedz. i neolit.)  

" " stienane (miedz. i neolit.)    

stacje puzicorne   albo 


pracownie na roli           
sharky 

LUDWIK SAWICKI

Mapa morfologiczna obw. Wamany

1:100.000

1934











\* Stanowiska paleolitu i paleolitu niższego:

- ▲ przem. iwiderskiego I; ▲ przem. iwiderskiego II;
- przem. arylskiego; ▲ przem. kardenuachiego I;
- przem. kardenuachiego II.
- stanowiska neolitu

Mapa mapytopienu abstrak  
Kraju.

Rozmieszczenie lasów i piaszczyn  
~~na~~ pleistocenie i aluwium w Polsce  
V. Zanuszko

		dolina akumulacije			
		erogivno			
I		taras akumulacij	Praviti 7m <del>visine</del>		
		taras, less me!			
II		12-17 m	V		53-68 m
III		23-28 m	VI		78-88 m
IV		33-43 m	VII		97-117 m