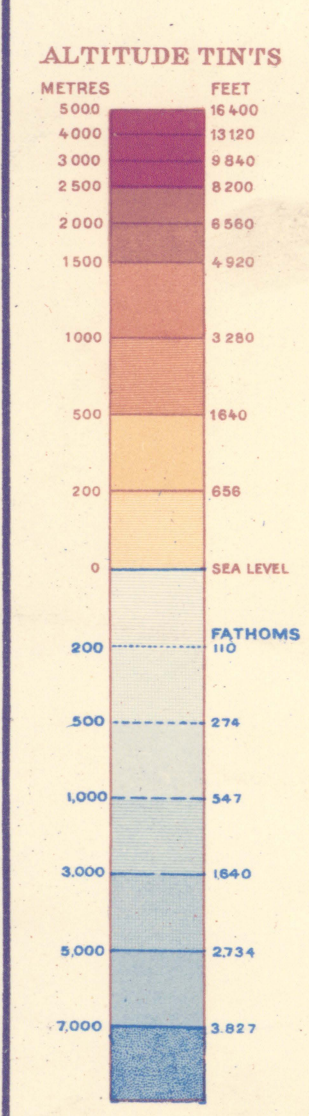
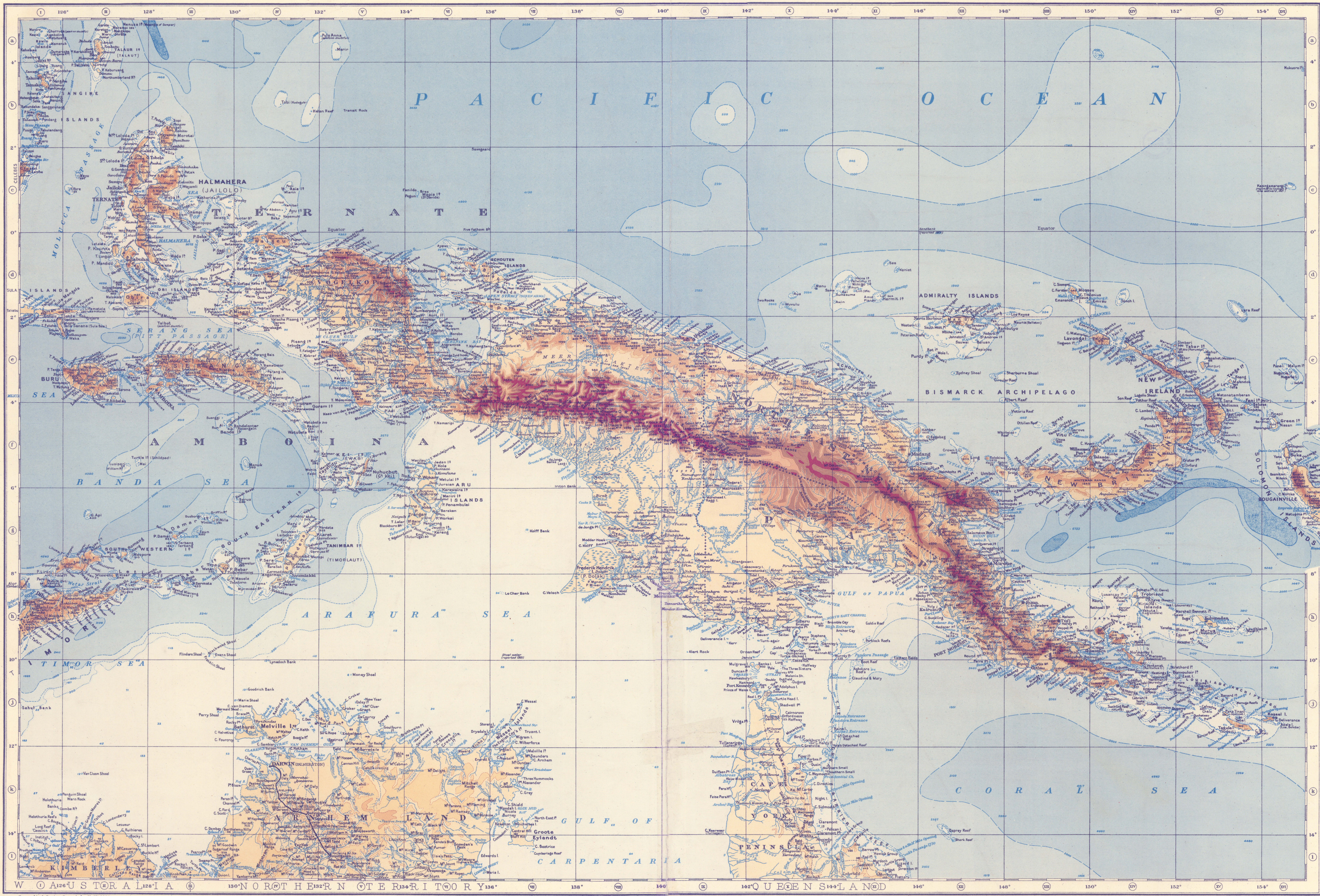


# INDIE ORIENTALI

SCALA 1: 4 000 000

FOGLIO EST 2.



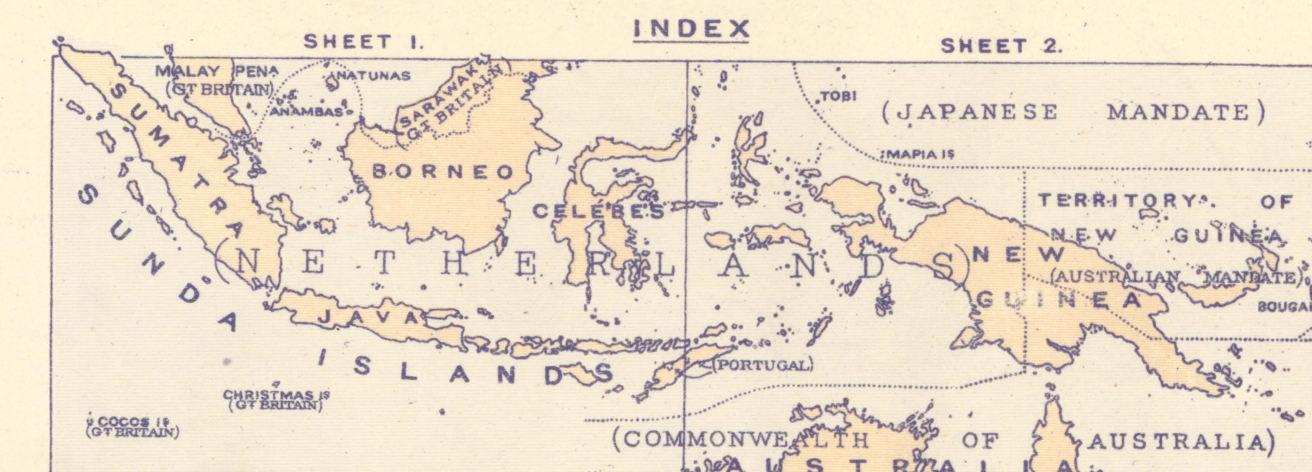

Geographical Station, General Staff, No. 3800. War Office, June, 1928.

**Reference**

|   |  |   |
|---|--|---|
| <ul style="list-style-type: none"> <li>Railways: <span style="border-bottom: 1px solid black; width: 20px; display: inline-block;"></span> under construction</li> <li>Main Roads: <span style="border-bottom: 2px solid black; width: 20px; display: inline-block;"></span></li> <li>Other Roads: <span style="border-bottom: 1px dashed black; width: 20px; display: inline-block;"></span></li> <li>Trails: <span style="border-bottom: 1px dotted black; width: 20px; display: inline-block;"></span></li> <li>Telegraphs or Telephone: <span style="border-bottom: 1px dashed black; width: 20px; display: inline-block;"></span></li> <li>Boundaries: International <span style="border-bottom: 1px solid black; width: 20px; display: inline-block;"></span></li> <li>                  Interstate <span style="border-bottom: 1px dashed black; width: 20px; display: inline-block;"></span></li> <li>                  Provincial <span style="border-bottom: 1px dotted black; width: 20px; display: inline-block;"></span></li> <li>Names of Provinces: <span style="border-bottom: 1px solid black; width: 20px; display: inline-block;"></span></li> <li>                  District <span style="border-bottom: 1px dashed black; width: 20px; display: inline-block;"></span></li> <li>                  Municipality <span style="border-bottom: 1px dotted black; width: 20px; display: inline-block;"></span></li> <li>                  Pasha, Cape, Islands, etc. <span style="border-bottom: 1px solid black; width: 20px; display: inline-block;"></span></li> </ul> | <ul style="list-style-type: none"> <li>Shores of 1st importance: <span style="border-bottom: 1px solid black; width: 20px; display: inline-block;"></span></li> <li>                  of 2nd " <span style="border-bottom: 1px dashed black; width: 20px; display: inline-block;"></span></li> <li>                  of 3rd " <span style="border-bottom: 1px dotted black; width: 20px; display: inline-block;"></span></li> <li>                  of 4th " <span style="border-bottom: 1px solid black; width: 20px; display: inline-block;"></span></li> <li>                  of 5th " <span style="border-bottom: 1px dashed black; width: 20px; display: inline-block;"></span></li> <li>                  of 6th " <span style="border-bottom: 1px dotted black; width: 20px; display: inline-block;"></span></li> <li>Marshes and swamps: <span style="border-bottom: 1px solid black; width: 20px; display: inline-block;"></span></li> <li>Contours (see scale of bars for vertical intervals): <span style="border-bottom: 1px solid black; width: 20px; display: inline-block;"></span></li> <li>                  Perennial snow line: <span style="border-bottom: 1px solid black; width: 20px; display: inline-block;"></span></li> <li>                  Altitude in metres: <span style="border-bottom: 1px solid black; width: 20px; display: inline-block;"></span></li> <li>                  Sea-level contours (see scale of bars, 10' V.L.): <span style="border-bottom: 1px solid black; width: 20px; display: inline-block;"></span></li> <li>                  Depth in metres: <span style="border-bottom: 1px solid black; width: 20px; display: inline-block;"></span></li> <li>                  Submerged Rocks: <span style="border-bottom: 1px solid black; width: 20px; display: inline-block;"></span></li> </ul> | <ul style="list-style-type: none"> <li>○ BATAVIA</li> <li>○ Madang</li> <li>○ Jayapura</li> <li>○ Samarang</li> <li>○ KUTAI</li> <li>○ MOLLING</li> <li>○ Slamet</li> </ul> |
|---|--|---|

**ABBREVIATIONS**

|      |           |     |          |
|------|-----------|-----|----------|
| B.   | Bay       | Mt. | Mountain |
| Br.  | Bay       | P.  | Point    |
| Is.  | Island    | R.  | River    |
| Ch.  | Channel   | S.  | Sound    |
| C.   | Cape      | St. | Strait   |
| G.   | Gulf      | T.  | Town     |
| Pen. | Peninsula | Tr. | Trail    |
| Reef | Reef      |     |          |
| S.   | Sandbar   |     |          |
| Sh.  | Shoal     |     |          |
| Sp.  | Spring    |     |          |
| St.  | Strait    |     |          |
| J.   | Junction  |     |          |
| K.   | Kilometer |     |          |
| L.   | Lake      |     |          |
| Tr.  | Trail     |     |          |
| C.   | Cape      |     |          |
| P.   | Point     |     |          |
| Lt.  | Latitude  |     |          |



**Authorities.**

Carte Indonéso Archipel. 1:250,000. Topographische Anstalt, Batavia, 1926.

Atlas Indonéso. 1:1,000,000.

Der See. 1:250,000. Dr. Walter Behrmann, Berlin, 1912-13.

Karte von Neuguinea. 1:200,000. Hauptmann. Berlin, 1919.

Silence der Markham-River. Skizze. 1:500,000. C. Koenigsmann, G.F.G., 1922.

Notes on New Guinea. New Guinea. 1:400,000. G. P. Fisher, G.F.G., 1912.

Durchgang von Singapur nach Holland. New Guinea. 1:250,000. G. P. Fisher, G.F.G., 1912.

New Guinea. 1:200,000. Survey Office, Batavia, 1919.

New Guinea. 1:200,000. Dr. Karl Ritter, Berlin, 1919.

Geological map of New Guinea Territory. 1:250,000. Dept. of Mines & Territories, Melbourne, 1922.

Plains. 1:200,000.

Atlas Océanique. Portogalo. Ministerio das Colonias, Lisboa, 1919.

Chief Metalliferous Regions in the Northern Part of Australia. 1:500,000. Mines Dept., Darwin, 1919.

Western Australia. 1:500,000. Dept. of Lands & Survey, 1918.

Quaternary. 1:200,000. Dept. of Public Lands, Brisbane, 1918.

Carte Océanique du Sud-Ouest des Indes. 1:1,000,000. Cabinet Scientifique de la S. S. de Province de Malacca, 1918.

Additional information from various sources.

Admiralty Charts.

N 5017519  
H 70252  
024 REIN 226500

LITARE - Stampa 1941-XX  
30 PER ESCLUSIVO USO MILITARE