

ROMA - SARAJEVO (ROME)

EUROPE
Scale 1:1,000,000

SECOND EDITION. ARMY/AIR STYLE

NORTH K.33 & parts 32, 34



CONVERSION TABLE

Metres	Feet
4,500	15,000
4,000	13,000
3,000	10,000
2,000	7,000
1,000	3,000
0	0

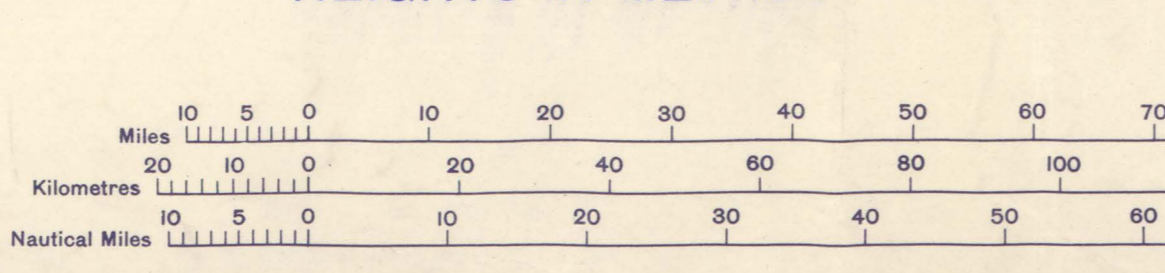
G.S.G.S. No 2758
Published by War Office, 1943.
2nd. Edition 1945.
66,000/45.W.

Annual change about 7' Easterly.

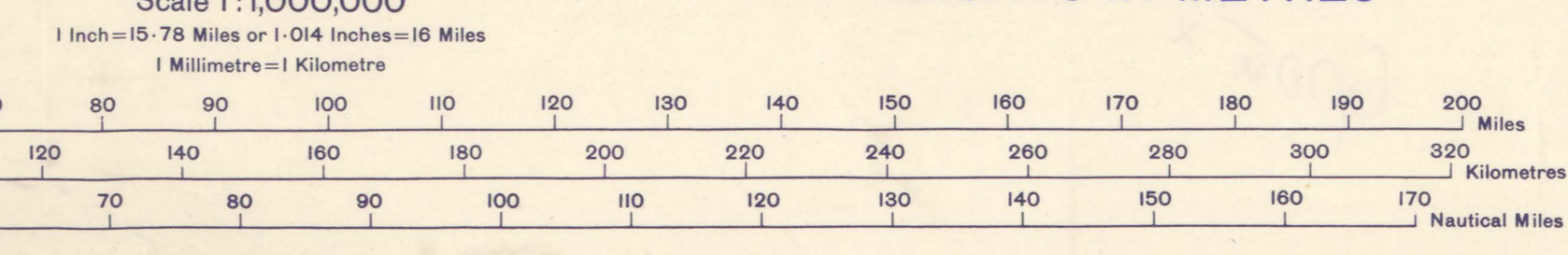
GLOSSARY

Reference	ITALIAN	TUGOSLAVIAN
— Names of mountain and hill ranges	APPENNINO	—
— Single peaks with altitudes in metres	2487 - Vetino	—
— Boundaries, international (1938)	—	—
— under construction, with date	—	—
— Roads, two carriage ways	—	—
— 1st. class	—	—
— 2nd. class	—	—
— 3rd. class	—	—
— 4th. class	—	—
— 5th. class	—	—
— 6th. class	—	—
— 7th. class	—	—
— 8th. class	—	—
— 9th. class	—	—
— 10th. class	—	—
— 11th. class	—	—
— 12th. class	—	—
— 13th. class	—	—
— 14th. class	—	—
— 15th. class	—	—
— 16th. class	—	—
— 17th. class	—	—
— 18th. class	—	—
— 19th. class	—	—
— 20th. class	—	—
— 21st. class	—	—
— 22nd. class	—	—
— 23rd. class	—	—
— 24th. class	—	—
— 25th. class	—	—
— 26th. class	—	—
— 27th. class	—	—
— 28th. class	—	—
— 29th. class	—	—
— 30th. class	—	—
— 31st. class	—	—
— 32nd. class	—	—
— 33rd. class	—	—
— 34th. class	—	—
— 35th. class	—	—
— 36th. class	—	—
— 37th. class	—	—
— 38th. class	—	—
— 39th. class	—	—
— 40th. class	—	—
— 41st. class	—	—
— 42nd. class	—	—
— 43rd. class	—	—
— 44th. class	—	—
— 45th. class	—	—
— 46th. class	—	—
— 47th. class	—	—
— 48th. class	—	—
— 49th. class	—	—
— 50th. class	—	—
— 51st. class	—	—
— 52nd. class	—	—
— 53rd. class	—	—
— 54th. class	—	—
— 55th. class	—	—
— 56th. class	—	—
— 57th. class	—	—
— 58th. class	—	—
— 59th. class	—	—
— 60th. class	—	—
— 61st. class	—	—
— 62nd. class	—	—
— 63rd. class	—	—
— 64th. class	—	—
— 65th. class	—	—
— 66th. class	—	—
— 67th. class	—	—
— 68th. class	—	—
— 69th. class	—	—
— 70th. class	—	—
— 71st. class	—	—
— 72nd. class	—	—
— 73rd. class	—	—
— 74th. class	—	—
— 75th. class	—	—
— 76th. class	—	—
— 77th. class	—	—
— 78th. class	—	—
— 79th. class	—	—
— 80th. class	—	—
— 81st. class	—	—
— 82nd. class	—	—
— 83rd. class	—	—
— 84th. class	—	—
— 85th. class	—	—
— 86th. class	—	—
— 87th. class	—	—
— 88th. class	—	—
— 89th. class	—	—
— 90th. class	—	—
— 91st. class	—	—
— 92nd. class	—	—
— 93rd. class	—	—
— 94th. class	—	—
— 95th. class	—	—
— 96th. class	—	—
— 97th. class	—	—
— 98th. class	—	—
— 99th. class	—	—
— 100th. class	—	—

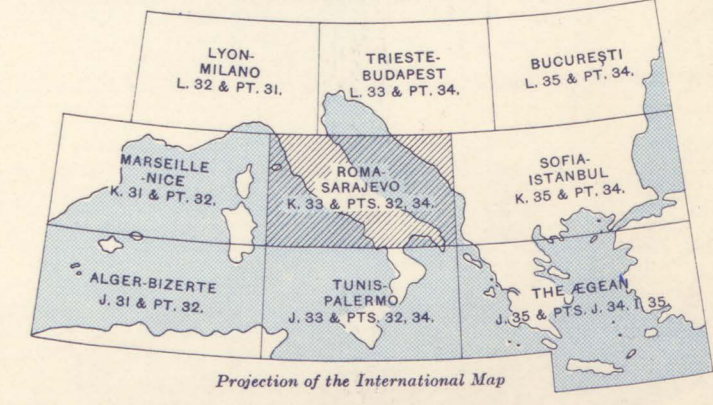
HEIGHTS IN METRES



HEIGHTS IN METRES



METHOD OF GIVING A POSITION REFERENCE ON THIS SHEET.
First give the code letters denoting the exact degree of latitude and longitude immediately to the South and West of the required point. Then give in figures the distance in minutes of latitude and in minutes of longitude of the point from the degree intersection so described. Thus if 50° N. is represented by AB and 23° 35' W. by XY then the position 50° 08' N. 23° 35' W. will be denoted ABXY 0827. Similarly if 50° N. is represented by AB and 5° E. by PQ then the position 50° 17' N. 5° 38' E. is ABPQ 1738.



Projection of the International Map