

G.S.G.S. No 2758.
Published by War Office, 1942.
2nd Edition 1944.

0 hrs. 20 mins. behind
11° W. (DEC. 1943) 0 hrs. 12 mins.

HEIGHTS IN METRES

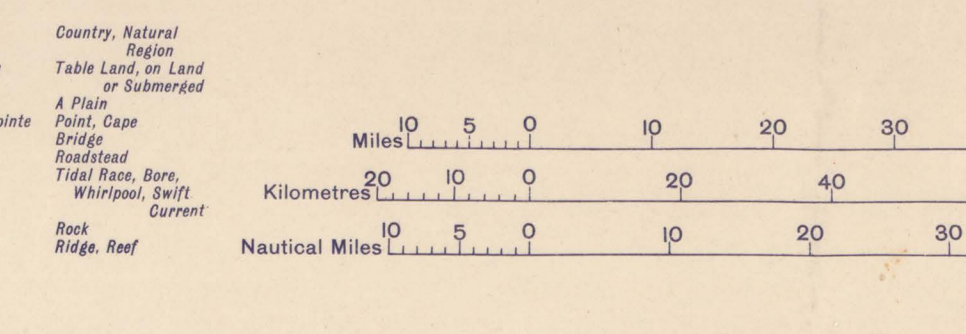
- Reference
- Annual change about 10' Easterly.
- Baselines, two or more tracks
- single
- narrow gauge
- under construction, with date
- Booth, two carriage ways
- under construction, with date
- 1st. class
- 2nd.
- Other roads and tracks
- Rivers and streams
- Canals
- Marshes and swamps

- Nones of mountain and hill ranges
- peaks with altitudes in metres
- Boundaries, international
- provincial
- Towns of 1st. importance
- 2nd.
- 3rd.
- 4th.
- Bayeux
- ROUEN
- Ostende
- Dieppe
- Bayeux
- Contours of 100 and 200 metres, and above at 200 metre intervals.

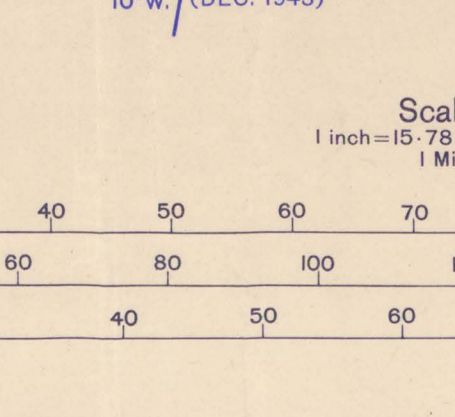
GLOSSARY

- FRENCH
- Country, Natural Region
- Table Land, on Land
- A Plain
- Point, Pointe
- Pass
- Road
- Whirlpool, Swift
- Rock
- Ridge, Reef
- Bay, Gulf
- Bay, Knoll, Steep Hill
- Butte
- C. Canal
- Channel
- Channel
- Forest
- Island
- Hill, Mountain
- Montagne
- Pass
- Plateau
- Point
- Point, Cape
- Pass
- Road
- Road
- Whirlpool, Swift
- Rock
- Ridge, Reef

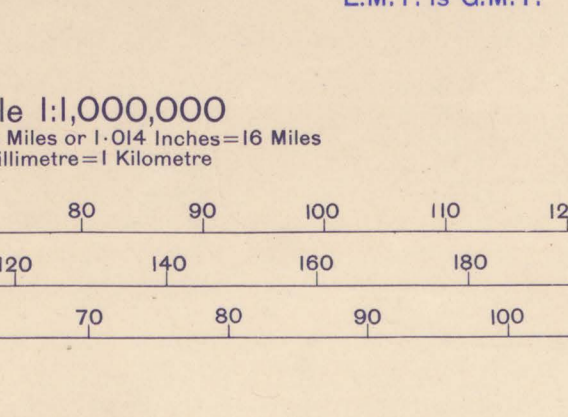
Certain main spot heights are indicated by a white tab to improve legibility



Scale 1:1,000,000
1 inch = 63.35 Miles or 1.04 Kilometres = 16 Miles
1 Millimetre = 1 Kilometre

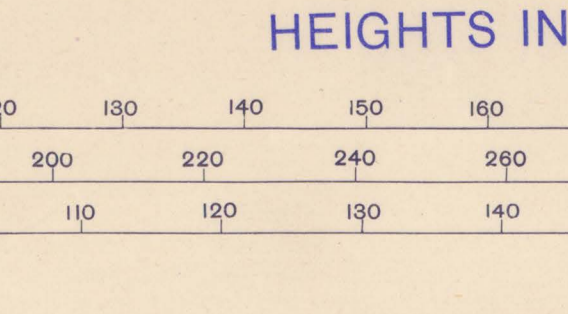


M.L.T. is G.M.T.



0 hrs. 12 mins. ahead
9° W. (DEC. 1943)

HEIGHTS IN METRES



Revised and Photolithographed by O.S. 1944.

METHOD OF GIVING A POSITION REFERENCE ON THIS SHEET.
First give the code letters denoting the exact degree of latitude and longitude immediately to the South and West of the required point. Then give in figures the distance in minutes of latitude and in minutes of longitude of the point from the degree intersection so described. Thus if 50° N. is represented by AB and 23° W. by XY then the position 50° 05' N., 23° 35' W. will be denoted ABXY 057. Similarly if 50° N. is represented by AB and 5° E. is represented by PQ then the position 50° 17' N., 5° 38' E. is ABPQ 1738.

INDEX TO ADJOINING SHEETS

Q.3 G.S. 3370	AMSTERDAM
HAMBURG	N. 32 & PT. 31
SHEET 2	BRUXELLES
LONDON	FRANKFURT MAIN
PARIS	N. 32 & PT. 31
BORDEAUX	LONDON
L. 30 & PT. 31	MILANO
	L. 32 & PT. 31

Projection of the International Map