

G.S. G.S. No 2758. 1hr. 28 mins.
Published by War Office 1944.
0°00' (DEC. 1943)

1hr. 56 mins. Compiled from G.S. G.S. 4257
Sheets IV.5. E. & W. parts of.
Photolithographed at O.S. 1944.

Reference

Annual change about 7" Easterly

L.M.T. 1hr. 40mins. ahead of G.M.T

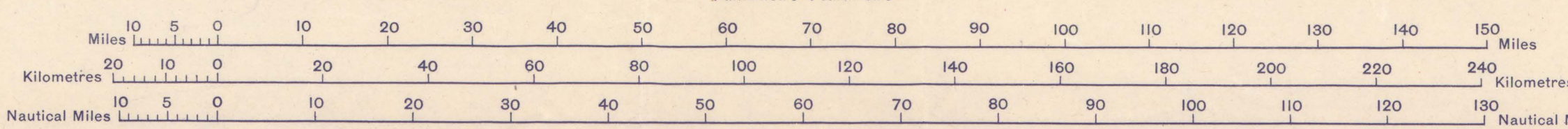
METHOD OF GIVING A POSITION REFERENCE ON THIS SHEET.

First give the code letters denoting the exact degree of latitude and longitude immediately to the South and West of the required point. Then give in figures the distance in minutes of latitude and in degree intersection so described. Thus if 50° N. is represented by AB and 23° W. by XY then the position 50° 05' N. 23° 35' W. will be denoted ABXY 0827. Similarly if 50° N. is represented by AB and 5° E. is represented by PQ then the position 50° 17' N. 5° 38' E. is ABPQ 1738.

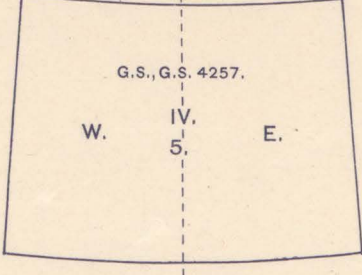
- Towns, Population over 500,000
Towns, Population over 100,000
Towns, Population over 50,000
Towns, Population over 10,000
Towns and small towns, Population under 10,000
Villages, Population over 1,000
Small villages, hamlets, etc.
Railways, double line
single line
narrow gauge
under construction
Main roads
Roads under construction
minor and unmetalled
International Boundary (1939)
KIEV
Kishinev
Roman
Szepietówka
Kokhova
Plujnoe
Petровка
DNEPR
Par. Pristop
Canals, in use and under construction
Marshes
Navigable rivers
Other rivers
Passes
Outfalls
Limit of navigation
Sea Ports
Military and Naval Bases
Contours at 100 and 200 metres and above at 200 metre interval

HEIGHTS IN METRES

Scale 1:1,000,000
1 Inch=15.78 Miles or 1014 Inches=16 Miles
1 Millimetre=1 Kilometre



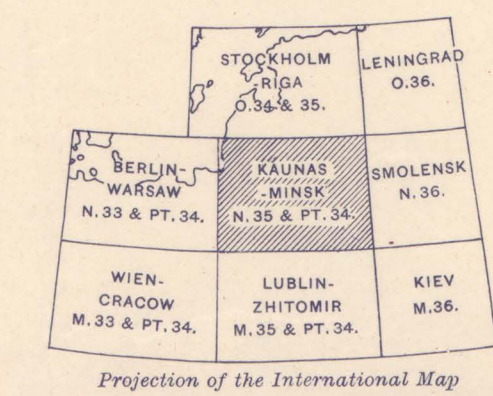
COMPLETION DIAGRAM



RUSSIAN TOPOGRAPHICAL TERMS & ABBREVIATIONS

Table with columns for Abbreviation, Russian, and English terms.

INDEX TO ADJOINING SHEETS



Projection of the International Map