


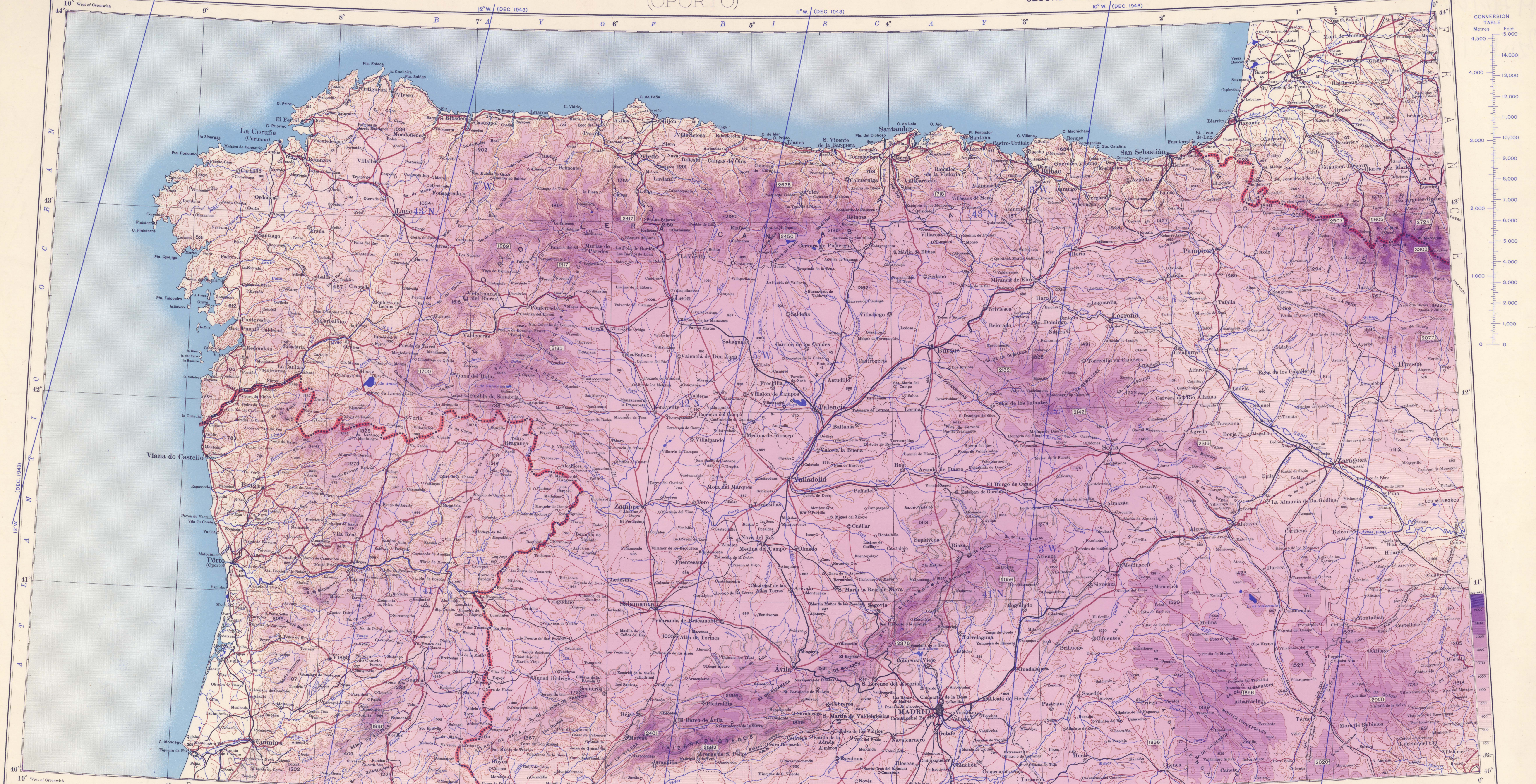
EUROPE
Scale 1:1,000,000

PÔRTO - MADRID (OPORTO)

SECOND EDITION. ARMY/AIR STYLE

NORTH K.29 & 30
9° W. (DEC. 1943)

P. I. G.
C. 12/45



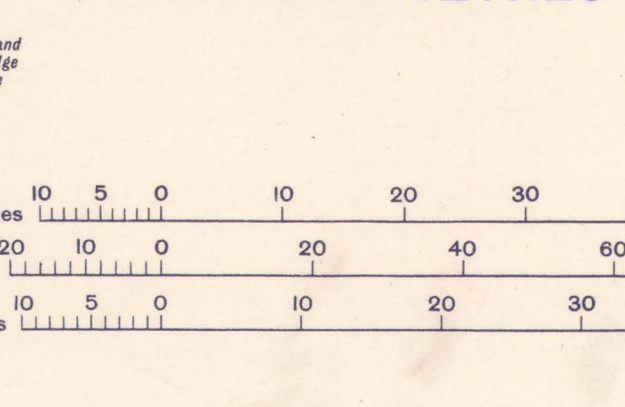
G.S.G.S. N° 2758.
Published by War Office, 1943.
2nd Edition 1945.

Annual change about 8'30" Easterly.

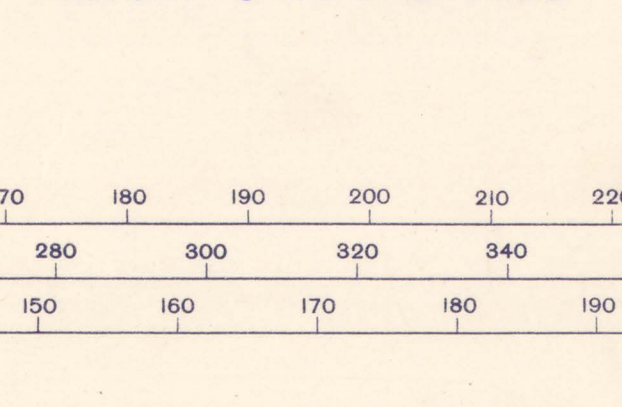
GLOSSARY

Reference	FRENCH	SPANISH	PORTUGUESE
0 hrs. 36 mins.	Anse	Bahía	Bai
10° West of Greenwich	Bain	Baía (C. de)	Bai
18° W. (DEC. 1943)	Basin	Baía	Bai
9°	Bay	Baía	Bai
8°	Bay, Deep	Baía, Porto	Bai
7° A	Bay, Trench	Baía, Porto	Bai
6° F	Bay, Trench	Baía, Porto	Bai
5° I	Bay, Trench	Baía, Porto	Bai
4° S	Bay, Trench	Baía, Porto	Bai
3° C	Bay, Trench	Baía, Porto	Bai
2°	Bay, Trench	Baía, Porto	Bai
1°	Bay, Trench	Baía, Porto	Bai
0°	Bay, Trench	Baía, Porto	Bai
0 hrs. 36 mins.	Bay, Trench	Baía, Porto	Bai

HEIGHTS IN METRES

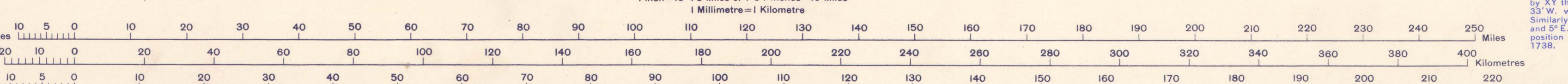


HEIGHTS IN METRES



Certain main spot heights are indicated by a white tab to improve legibility.

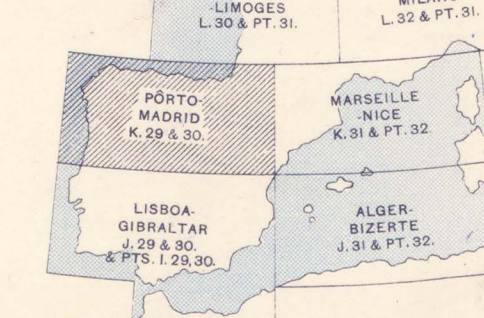
Scale 1:1,000,000
1 inch = 15.78 Miles or 1.04 inches = 16 Miles
1 Millimetre = 1 Kilometre



METHOD OF GIVING A POSITION REFERENCE ON THIS SHEET.

First give the code letters denoting the exact degree of latitude and longitude immediately to the South and West of the required point. Then give in figures the distance in minutes of latitude and in minutes of longitude of the point from the degree intersection so described. Thus if 50° N. is represented by AB and 2° 55' W. is represented by PQ then the position 50° 17' N. S. 36' E. is ABPQ 1738.

INDEX TO ADJOINING SHEETS



SALES COPY
PRICE 4/-