
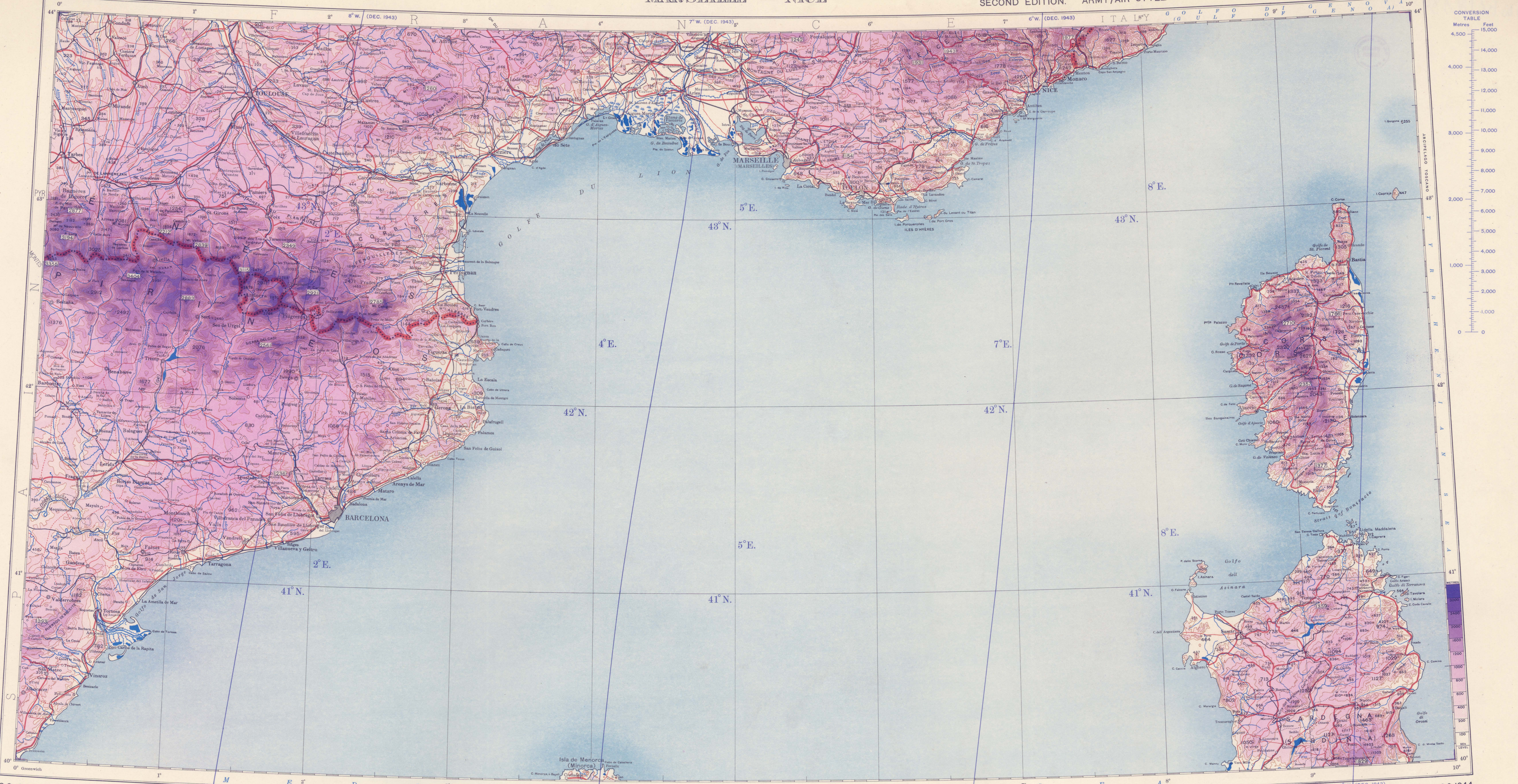


EUROPE Scale 1:1,000,000

MARSEILLE — NICE

SECOND EDITION. ARMY/AIR STYLE

NORTH K 31. & Part K 32.



G.S. G.S. No 2758. Published by War Office, 1943. 2nd Edition 1944. Annual change about 8' easterly.

Reference table with columns for 'Reference' and 'Notes'. It lists symbols for various geographical features such as mountains, rivers, and roads, along with their corresponding map symbols.

HEIGHTS IN METRES


Table of height symbols in metres, organized by language: SPANISH, FRENCH, ITALIAN, and ENGLISH. It lists symbols for various terrain types like mountains, hills, and plateaus.

HEIGHTS IN METRES

Table of height symbols in metres, organized by language: SPANISH, FRENCH, ITALIAN, and ENGLISH. It lists symbols for various terrain types like mountains, hills, and plateaus.

Certain main spot heights are indicated by a white tab to improve legibility.

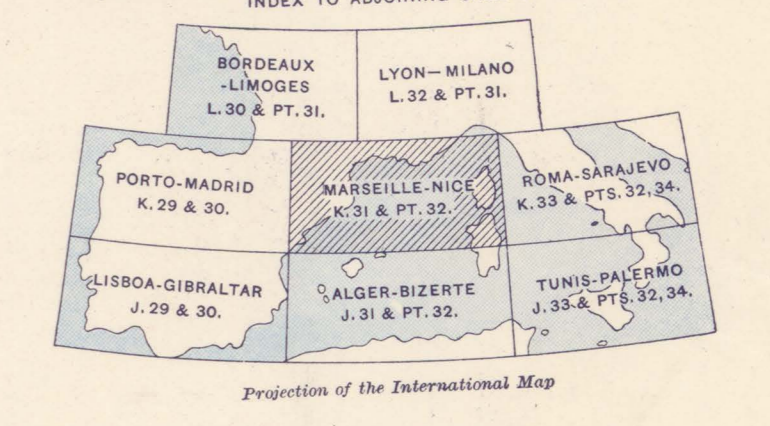
Scale 1:1,000,000 1 Inch=15.78 Miles or 1.04 Inches=16 Miles



METHOD OF GIVING A POSITION REFERENCE ON THIS SHEET.

First give the code letters denoting the exact degree of latitude and longitude immediately to the South and West of the required point. Then give in figures the distance in minutes of latitude and in minutes of longitude of the point from the degree intersection so described.

Revised and Photolithographed at O.S. 1944. Reprinted by War Office, 1946.



This map must NOT be considered an authority on the delimitation of international boundaries