


P. T. G.
C. 12/18

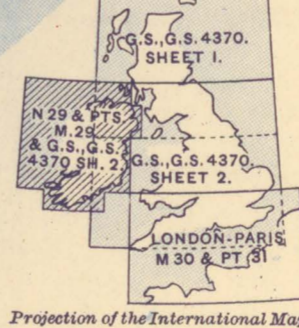


Geographical Section, General Staff, No. 2758.
Published by War Office, 1919.
Fourth Edition, 1950.

Compiled, drawn and heliographed by O.S., 1919.
Converted to Army/Air Style, 1944.

- Reference**
- Railways, two or more tracks
 - single
 - narrow gauge
 - Roads, 1st class
 - 2nd class
 - Other roads and tracks
 - Rivers and streams
 - Canals
 - Marshes and swamps

INDEX TO ADJOINING SHEETS



- Reference**
- Names of mountain and hill ranges
 - peaks with altitudes in metres
 - passes
 - Boundaries, provincial
 - Towns of 1st importance
 - 2nd
 - 3rd
 - 4th
 - 5th
 - 6th
 - Railway Stations

METHOD OF GIVING A POSITION REFERENCE ON THIS SHEET.

First give the code letters denoting the exact degree of latitude and longitude immediately to the South and West of the required point. Then give in figures the distance in minutes of latitude and in minutes of longitude of the point from the degree intersection so described. Thus if 50° N. is represented by AB and 23° W. by XY then the position 50° 08' N., 23° 33' W. will be denoted ABXY 0827. Similarly if 50° N. is represented by AB and 5° E. is represented by PQ then the position 50° 17' N., 5° 38' E. is ABPQ 1738.

Contours at 100 and 300 metres, and above at 200 metre intervals

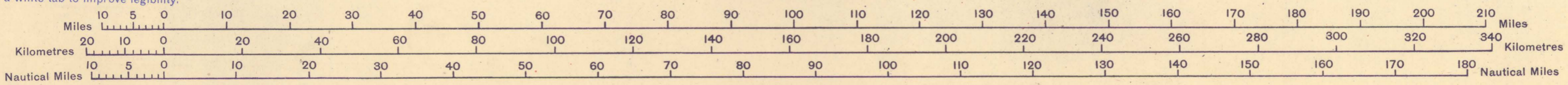
HEIGHTS IN METRES

Scale 1:1,000,000
1 Inch = 15.78 Miles or 1.014 Inches = 16 Miles
1 Millimetre = 1 Kilometre

This map NOT be considered an authority on the delimitation of international boundaries.

Annual change about 8' Easterly.

Certain main spot heights are indicated by a white tab to improve legibility.



Refer to this map as:- G.S.G.S. 2758
Sheet N 29 & parts of M 29 & G.S.G.S. 4370 sheet 2
Fourth Edition

4470/14 RE / JULY 50/2000

Authority

Ordnance Survey of Great Britain and Ireland (One Inch Map)

REFERENCE TO AIR INFORMATION AS SUPPLIED BY AIR MINISTRY MAY 1950

- Aerodrome Symbols**
- Civil Aerodrome
 - Joint User Aerodrome
 - Military Aerodrome
 - Anchorage
 - Emergency Aerodrome with Runway
 - Emergency Aerodrome without Runway
 - Obstructed Aerodrome
- Other Symbols**
- Marine Light
 - Lightship
 - Obstruction (Unlighted)
 - Group Obstruction (Lighted)
 - Isogonal
 - Danger Area
 - Prohibited Area
- Numerals adjacent to aerodrome symbols indicate height in feet above Mean Sea Level
Numerals in italics above obstruction symbols indicate height of top above Mean Sea Level
Numerals in upright type below obstruction symbols indicate height of top above Ground Level

SALES COPY
PRICE 4/-