

P. T. G.
C. 12/14

Geographical Section, General Staff, No. 2758
Published by War Office, 1945.
Third Edition, 1950.

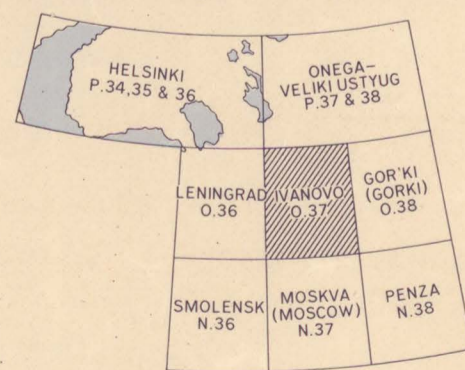
L.M.T. 2hrs.36mins. ahead of G.M.T.

Compiled, drawn and reproduced by War Office, 1948.
2hrs.44mins.

REFERENCE

Table with 2 columns: Symbol and Description. Includes symbols for railway tracks, roads, rivers, and various terrain features.

INDEX TO ADJOINING SHEETS

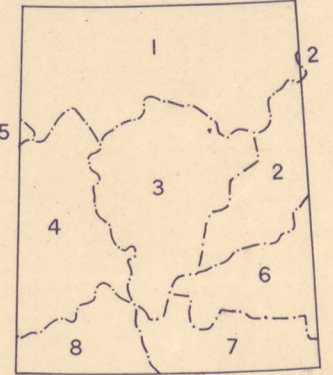


Annual change about 3' Easterly.

GLOSSARY

Table with 2 columns: Abbreviation and Full Name. Lists abbreviations for various geographical features and their full names.

INDEX TO BOUNDARIES



This sheet falls wholly within R.S.F.S.R.
(Rossiyskaya Sovetskaya Federativnaya
Sotsialisticheskaya Respublika)

AUTHORITIES

Yevropeyskaya chast' S.S.S.R., 1:1,000,000, 1942.
Europe 1:1,000,000, A.M.S. 2, G.S.G.S. 2758, 1944.
Central European U.S.S.R. 1:500,000, A.M.S. 1, 1942
(S.W. Sht. only) 1943.
European Russia 1:1,000,000, A.M.S. 5307, 1943.
General nyy Shtab Krasnoy Armii, 1:2,500,000, 1940.
S.S.S.R. Politico-Administrativnaya
Karta, 1:4,000,000, 1947.
G.S.G.S. 4206, 1:4,000,000, 1941.

METHOD OF GIVING A POSITION
REFERENCE ON THIS SHEET.

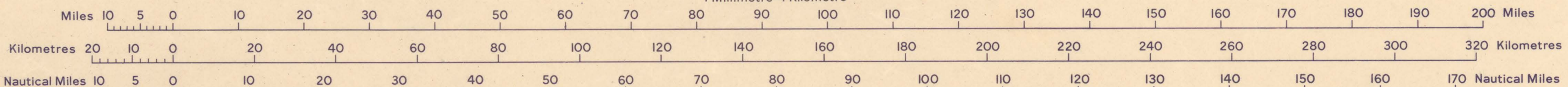
First give the code letters denoting the exact degree of latitude and longitude immediately to the South and West of the required point. Then give in figures the distance in minutes of latitude and in minutes of longitude of the point from the degree intersection so described.

Projection: International (Modified Polyconic)

HEIGHTS IN METRES

SCALE 1:1,000,000

1 Inch=15.78 Miles or 1.014 Inches=16 Miles
1 Millimetre=1 Kilometre



Refer to this map as:- G.S.G.S. 2758
Sheet NORTH O. 37
Third Edition